




Oregon Trail Council CAMP MELAKWA Boy Scouts of America

From Eugene/Springfield, proceed east on Hwy 126 towards Sisters and Bend. Go through McKenzie Bridge and past the Oregon 242 turnoff (the McKenzie scenic route). About 2½ miles past this turnoff is forest road 2649, the Scott Creek Road*. Turn right on 2649 and stay on it. 2649 will split 4½ miles up. Take the left split (north) to go to camp. On your return you will come down the south split. This avoids head-on traffic.

Let the Scouts out just past Irish Camp Lake where you will see Camp Staff waiting for you. The Scouts will hike into camp with their personal gear. Vehicles proceed on up 2649 to where it junctions with Service road 719 on your left. Pass the Green Gate and proceed into camp. High-clearance vehicles are recommended. You will pass one more fork in 719. The left fork leads to the Dry Lake bed where you will unload your vehicles while the right fork leads to the camp parking area. Please do not park in the Dry Lake bed after unloading. The Forest Service will ticket your vehicle. Park in the parking area with your vehicle facing outwards. Keep your keys in your pocket at all times.

Eugene to camp -- 72 miles. Hwy 126 to camp -- 11 miles.

	State Hwy		Improved Road
	Forest Service Rd		Primitive Road
	Paved Road		Trail

*NOTE: Road 2649 is labeled Scott Creek Road; which is a narrow road; log trucks may be encountered weekdays.

